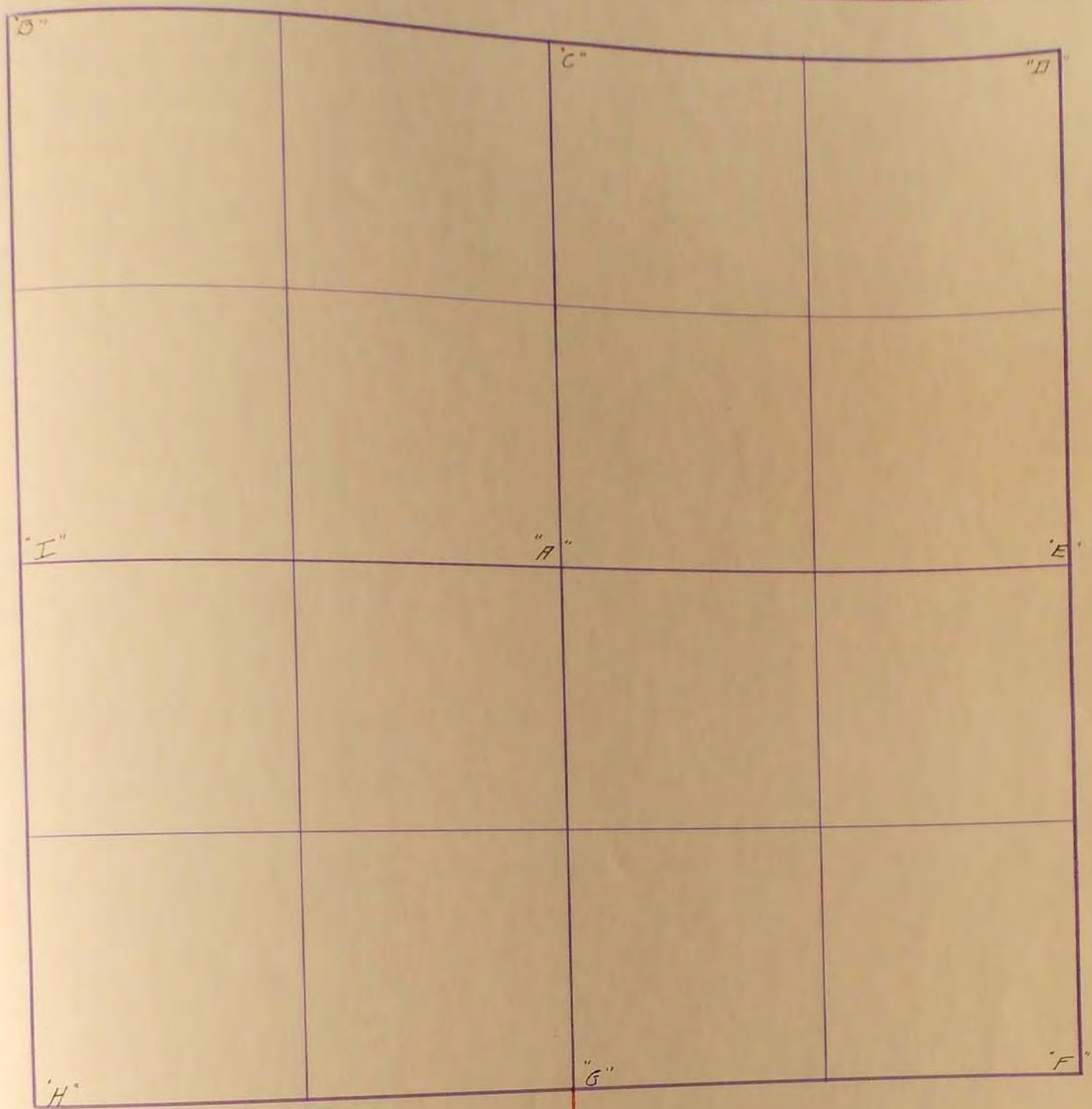


MURRAY COUNTY.

Section 35
10788 McMillan Warner Co., Blank Book Manufacturers, St. Paul.

Township 105

Range 41



"B" Stone: R.P. Tack in cor. fence post S.W. 44° : R.P. Tack in cor. fence post S.E. 45° :
"H" Stone: R.P. Tack in cor. fence post N.E. 45° : R.P. Tack in fence post S.W. 46° : R.P. Tack in cor. fence post S.E. 39° :
"I" Stone: R.P. Tack in cor. fence post East on Line 33° : R.P. Tack in fence post S.E. 39° : R.P. Tack in cor. fence post West on Line 33°


34
35

SURVEY No. _____

Section 35

Town 105

Range 41



FIELD NOTES.

May 19, 1905

A

B

C

D

E

F

G

H

I

J

K

L

M

N

O

P

Q

R

S

T

U

V

W

X

Y

Z

aa

bb

cc

dd

ee

ff

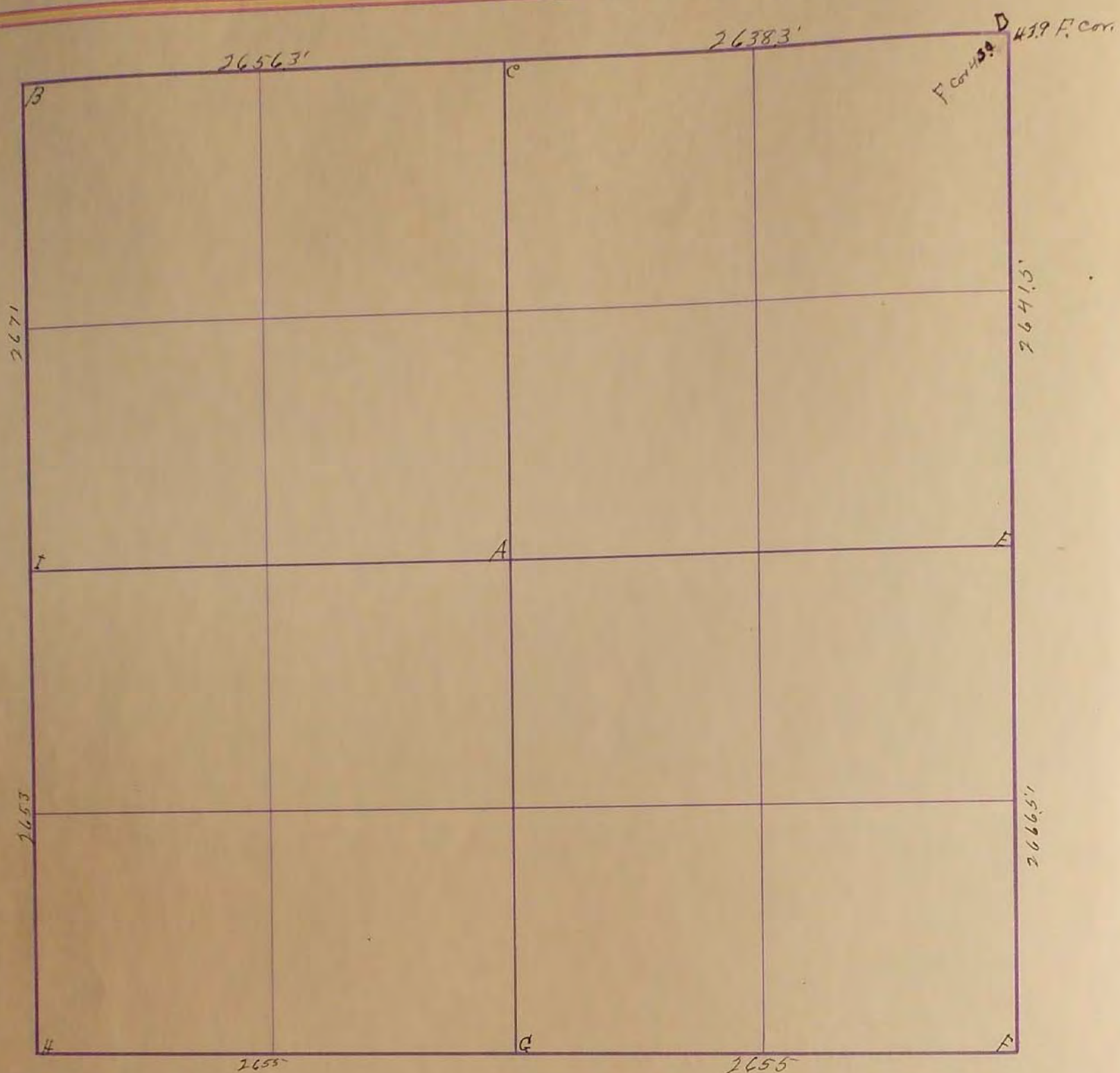
E Stone in grade on east & west face line 5' west of hole Dct.
 F Stone pits & mound about 5' south of hole of well
 G some row outlines
 H Stone pits & mound
 I iron stake on face line east & west, about 30' from west face with 10 inches below surface of road

SURVEYOR'S RECORD

Section 35

Township 105

Range 41



May 19-1925

- A.
- B.
- C.
- D.
- E. Stone in grove on east & west fence lines 5' W. of line B. F
- F. stone pits & mound about 5' south of Row of willows
- G. " " " " " " same row of willows
- H. stone pits & mound
- I. Iron stakes on fence line east & west about 30' from west fence and 10 inches below surface of road